

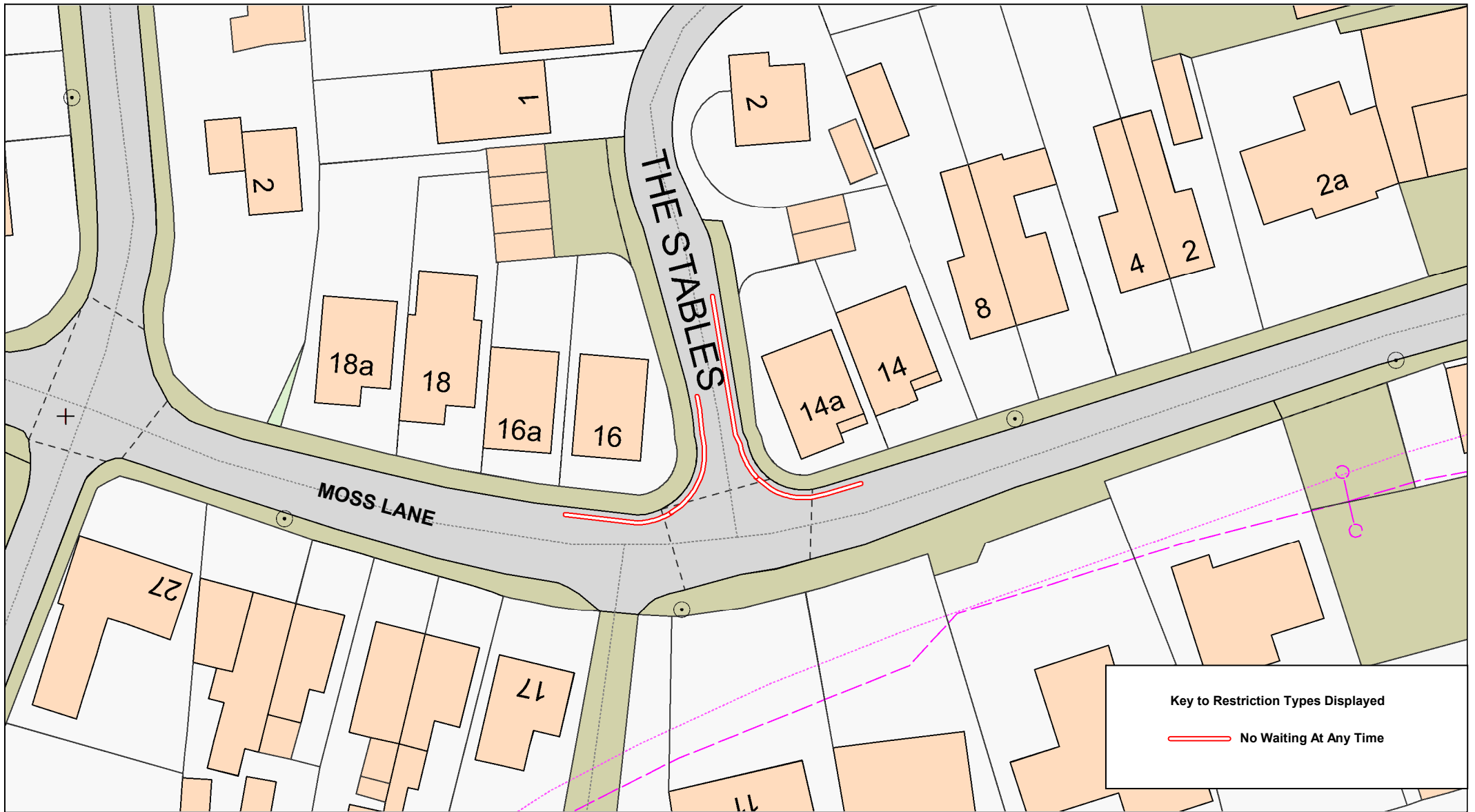
A570 Clearway
St Helens Road, Ormskirk
Ormskirk Road, Bickerstaffe

© Crown copyright. All rights reserved
Lancashire County Council
Licence No. 100019820 2022

Phil Durnell
Director of Highways
and Transportation

P.O. Box 100, County Hall,
PRESTON PR1 0LD

SCALE	1 : 17000
DATE	28/07/2022
DRAWING No.	22-23(2)/WL1-CN
DRAWN BY	TJP
	Scale with care as distortion may occur




Key to Restriction Types Displayed

 No Waiting At Any Time



Lancashire
County Council

**The Stables, Hesketh Bank
- Moss Lane, Hesketh Bank**




© Crown copyright. All rights reserved
Lancashire County Council
Licence No. 100019820 2022

Phil Durnell
**Director of Highways
and Transportation**

P.O. Box 100, County Hall,
PRESTON PR1 0LD

SCALE	1 : 500
DATE	30/05/2022
DRAWING No.	22-23(2)/WL3-KP
DRAWN BY	JC
	Scale with care as distortion may occur




Key to Restriction Types Displayed	
	No Waiting At Any Time



Lancashire
County Council

Back Lane, Skelmersdale

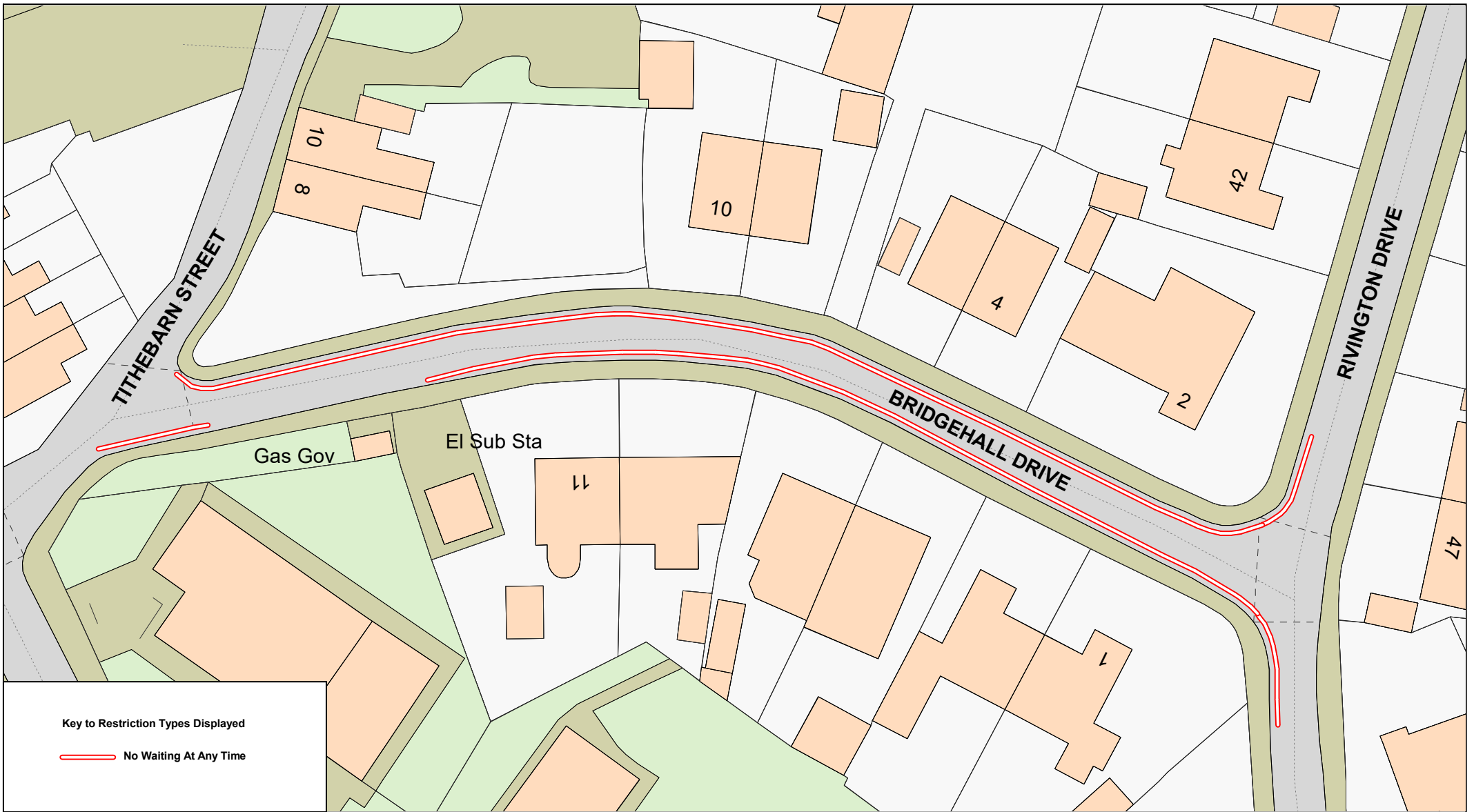


© Crown copyright. All rights reserved
Lancashire County Council
Licence No. 100019820 2022

Phil Durnell
Director of Highways
and Transportation

P.O. Box 100, County Hall,
PRESTON PR1 0LD

SCALE	1 : 500
DATE	30/05/2022
DRAWING No.	22-23(2)/WL4-KP
DRAWN BY	JC
	Scale with care as distortion may occur



Key to Restriction Types Displayed

 No Waiting At Any Time



**Bridgehall Drive, Up Holland-
Rivington Drive, Up Holland**

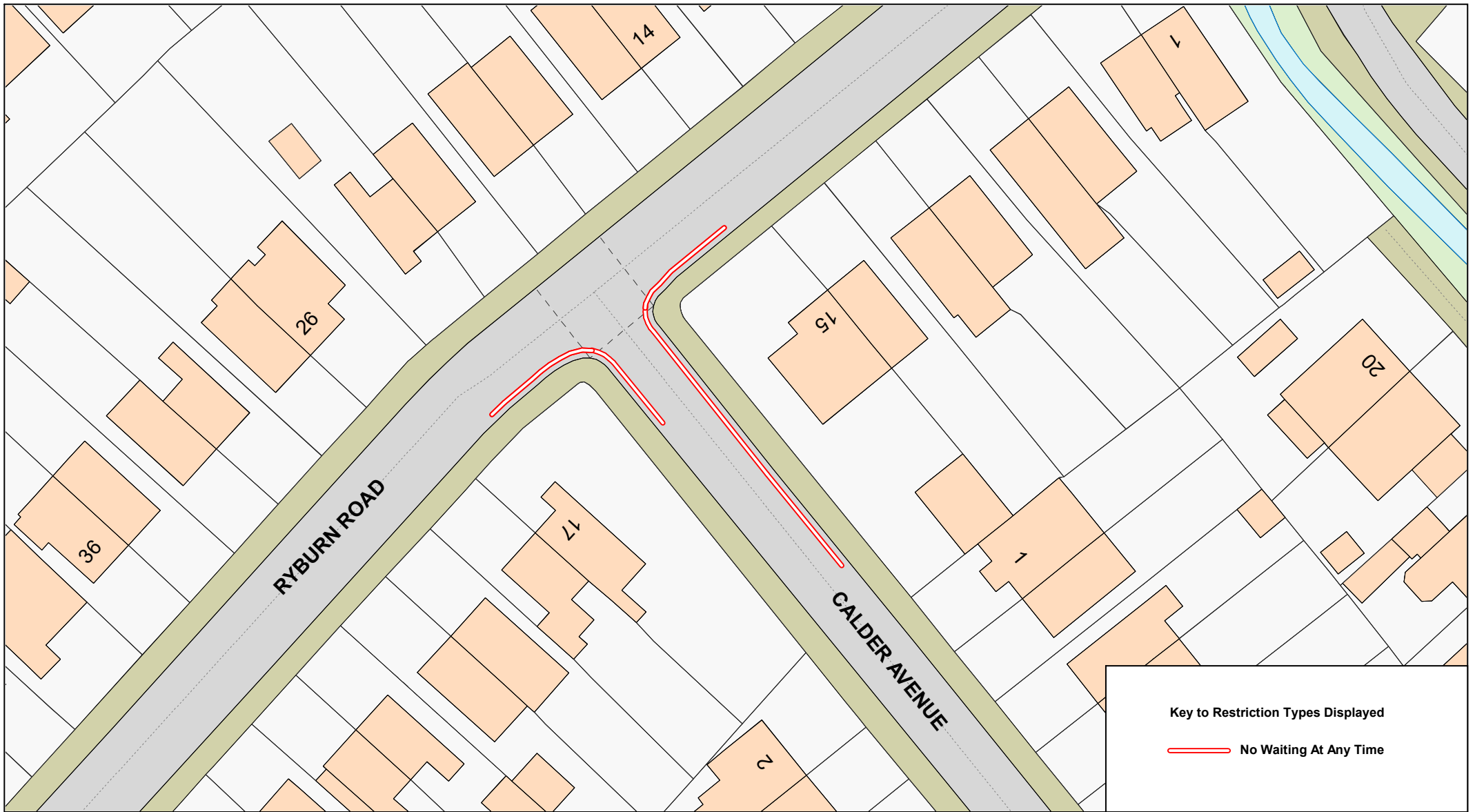


© Crown copyright. All rights reserved
Lancashire County Council
Licence No. 100019820 2022


Phil Durnell
**Director of Highways
and Transportation**

P.O. Box 100, County Hall,
PRESTON PR1 0LD

SCALE	1 : 500
DATE	30/05/2022
DRAWING No.	22-23(2)/WL5-KP
DRAWN BY	JC
	Scale with care as distortion may occur




Key to Restriction Types Displayed

 **No Waiting At Any Time**



Lancashire
County Council

**Calder Avenue, Ormskirk-
Ryburn Road, Ormskirk**



© Crown copyright. All rights reserved
Lancashire County Council
Licence No. 100019820 2022


Phil Durnell
**Director of Highways
and Transportation**

P.O. Box 100, County Hall,
PRESTON PR1 0LD

SCALE	1 : 500
DATE	30/05/2022
DRAWING No.	22-23(2)/WL6-KP
DRAWN BY	JC
	Scale with care as distortion may occur




Key to Restriction Types Displayed

 No Waiting At Any Time



Lancashire
County Council

Calder Avenue, Ormskirk
Ryburn Road, Ormskirk

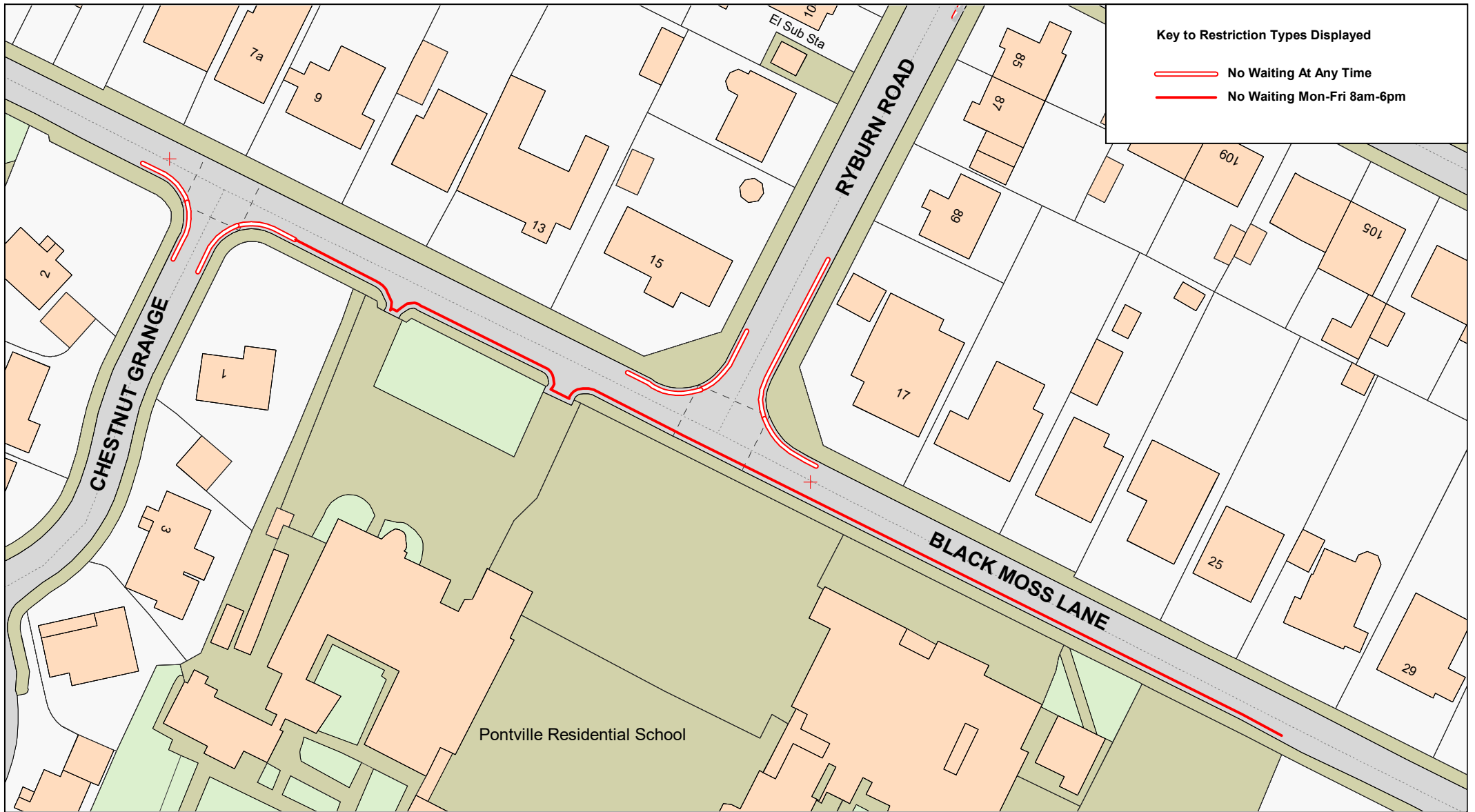


© Crown copyright. All rights reserved
Lancashire County Council
Licence No. 100019820 2022

Phil Durnell
Director of Highways
and Transportation

P.O. Box 100, County Hall,
PRESTON PR1 0LD

SCALE	1 : 500
DATE	30/05/2022
DRAWING No.	22-23(2)/WL7-KP
DRAWN BY	JC
	Scale with care as distortion may occur



Ryburn Road, Ormskirk
Black Moss Lane, Ormskirk
Chestnut Grange, Ormskirk



© Crown copyright. All rights reserved
 Lancashire County Council
 Licence No. 100019820 2022

Phil Durnell
Director of Highways
and Transportation

P.O. Box 100, County Hall,
 PRESTON PR1 0LD

SCALE	1 : 750
DATE	30/05/2022
DRAWING No.	22-23(2)/WL8-KP
DRAWN BY	JC
	Scale with care as distortion may occur

Key to Restriction Types Displayed

 No Waiting At Any Time



The Paddock, Rufford
Holmeswood Road, Rufford
Flash Lane, Rufford

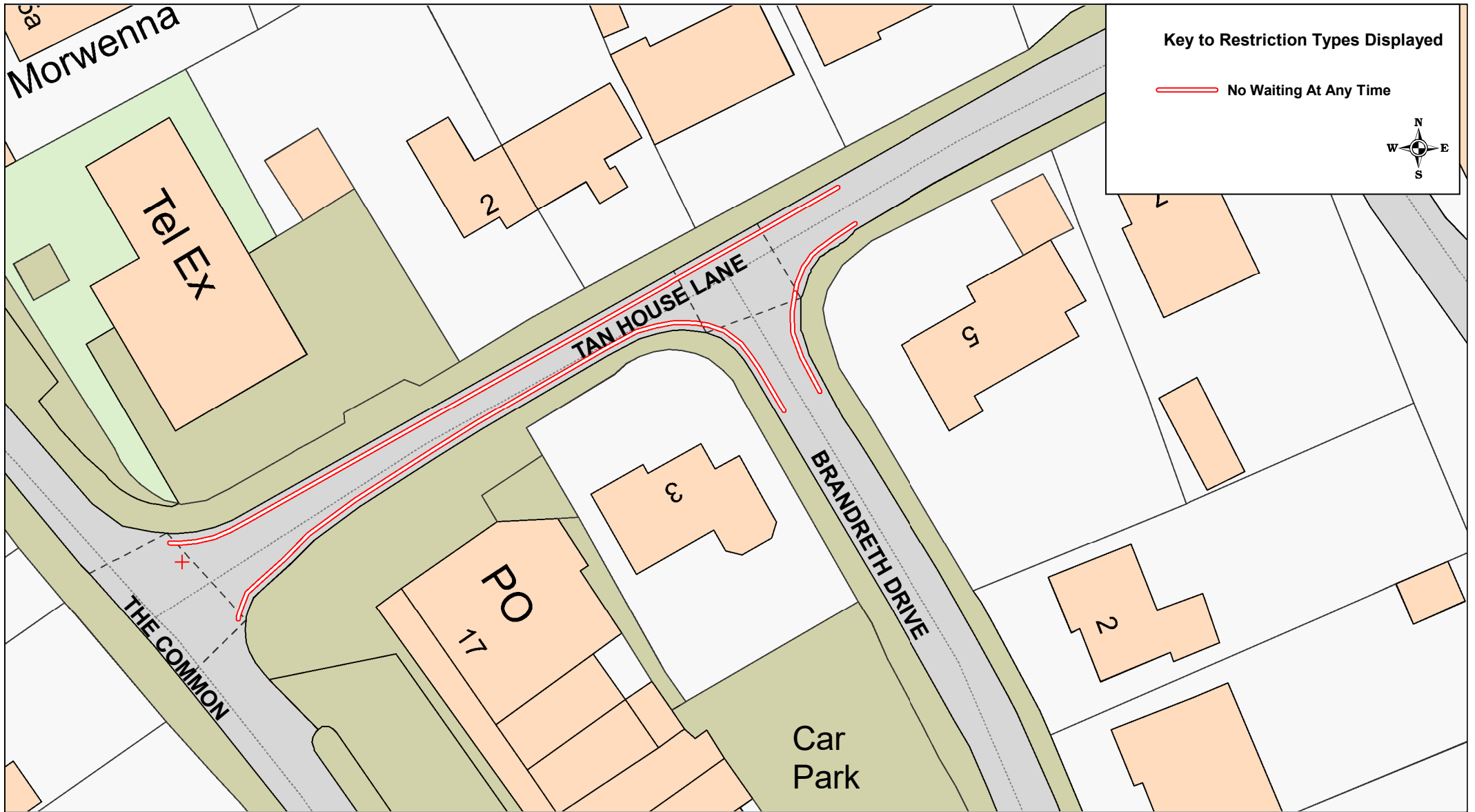


© Crown copyright. All rights reserved
 Lancashire County Council
 Licence No. 100019820 2022

Phil Durnell
Director of Highways
and Transportation

P.O. Box 100, County Hall,
 PRESTON PR1 0LD

SCALE	1 : 750
DATE	31/05/2022
DRAWING No.	22-23(2)/WL9-KP
DRAWN BY	JC
	Scale with care as distortion may occur



**Tan House Lane and
Brandreth Drive,
Parbold**

© Crown copyright. All rights reserved
Lancashire County Council
Licence No. 100019820 2022

Phil Durnell
**Director of Highways
and Transportation**

P.O. Box 100, County Hall,
PRESTON PR1 0LD

SCALE	1 : 500
DATE	15/06/2022
DRAWING No.	22-23(2)/WL10-KP
DRAWN BY	TJP
	Scale with care as distortion may occur